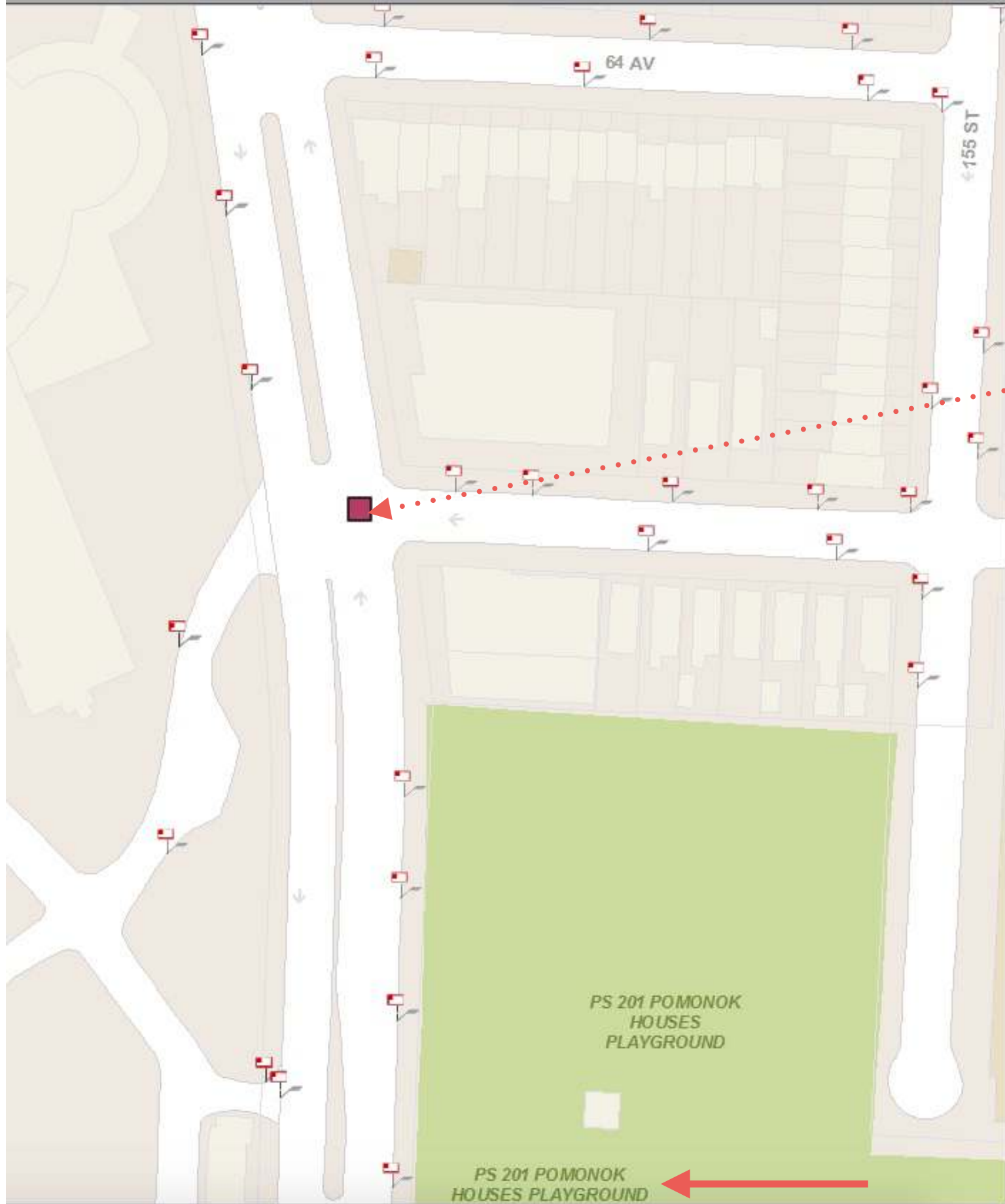


This is Google Map.  
The end of the line indicates the distance on Kissena Boulevard, 800 feet South of 65 Avenue in Queens



# Exhibit 3



## GIS Layers

Administrative Boundaries

Show Additional Data on Map

## Location Search

Enter intersection or street address only:

Kissena Blvd and 65 Avenue

(e.g. 55 Water Street or Water Street & Old Slip)

Queens

Locate

Matched Address:

**Kissena Blvd & 65th Ave, Flushing, NY 11367, USA**

This is the DOT Parking Regulation Map

The red square indicates the intersection of Kissena Boulevard and 65 Avenue in Queens.

-TOP-

Identified Result (1)

# Exhibit 4

PS 201 POMONOK HOUSES PLAYGROUND

PS 201 POMONOK HOUSES PLAYGROUND

CONNECTOR

**Landmark:** The blue box contains the roadway connecting Kissena Boulevard to Parsons Boulevard

GIS Layers

Administrative Boundaries

Show Additional Data on Map

Location Search

Enter intersection or street address only:

Kissena Blvd and 65 Avenue

(e.g. 55 Water Street or Water Street & Old Slip)

Queens

Matched Address:

**Kissena Blvd & 65th Ave, Flushing, NY 11367, USA**

This is the DOT Parking Regulation Map.

-Middle-

Identified Result (1)

# Exhibit 5

**DOTMap**

**Landmark:** The blue box contains the roadway connecting Kissena Boulevard to Parsons Boulevard

MELBOURNE AV

KISSENA BLVD

**GIS Layers**

Administrative Boundaries

Show Additional Data on Map

Location Search

Enter intersection or street address only:

Kissena Blvd and 65 Avenue

(e.g. 55 Water Street or Water Street & Old Slip)

Queens

Matched Address:

**Kissena Blvd & 65th Ave, Flushing, NY 11367, USA**

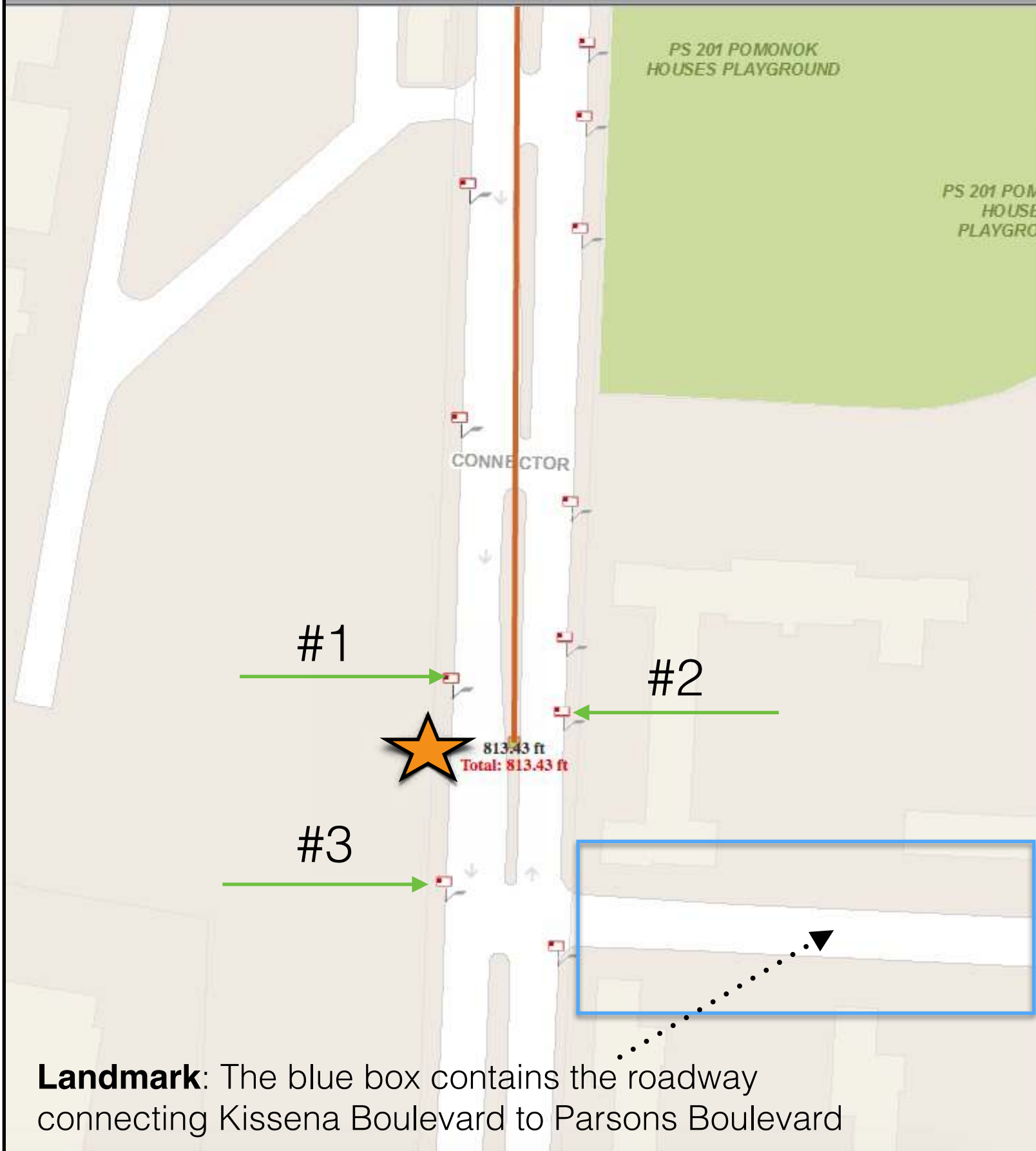
-Bottom-

# Exhibit 6

The image is a screenshot of the New York City DOTMap web application. The main map area shows a street layout with a prominent intersection. A black arrow points to the intersection of Kissena Boulevard and 65 Avenue. A dotted line extends from this intersection to the right, indicating a measurement path. The map includes a scale bar at the bottom left (0, 50, 100ft) and a 'CONNECTOR' label at the bottom center. The right sidebar contains a 'GIS Layers' section with 'Administrative Boundaries' and 'Show Additional Data on Map' options. Below this is a 'Location Search' section with the text 'Enter intersection or street address only:' and a search box containing 'Kissena Blvd and 65 Avenue'. A dropdown menu is set to 'Queens' and a 'Locate' button is visible. Below the search box, a 'Matched Address:' section displays 'Kissena Blvd & 65th Ave, Flushing, NY 11367'. The map also shows several green areas labeled 'PS 201 POMONOK HOUSES PLAYGROUND'.

The black arrow points to the start of the measurement from the intersection of Kissena Boulevard and 65 Avenue. The end point is displayed on the next exhibit, Exhibit 7

# Exhibit 7



GIS Layers

Administrative Boundaries

Show Additional Data on Map

Location Search

Enter intersection or street address only:

Kissena Blvd and 65 Avenue

(e.g. 55 Water Street or Water Street & Old Slip)

Queens

Matched Address:

**Kissena Blvd & 65th Ave, Flushing, NY 11367, USA**

This Exhibit displays the end of the measurement. It is 800 feet South of 65 Avenue and Kissena Boulevard

**Landmark:** The blue box contains the roadway connecting Kissena Boulevard to Parsons Boulevard



# Exhibit 8

The image displays a GIS map interface with several key elements:

- Map Area:** Shows a street layout with a central vertical road labeled "CONNECTOR". To the right is a green area labeled "PS 201 POMONOK HOUSES PLAYGROUND". A blue box on the map highlights a specific roadway section.
- Callout #1:** A large "#1" is placed on the left side of the map. A blue callout box points to a sign on the connector road, containing the text: "Identified Result (See all 2 results)", "Parking Signs", "NO PARKING (SANITATION BROOM SYMBOL)", and "THURSDAY 7AM-7:30AM".
- Landmark:** A yellow star icon is placed on the connector road. Next to it is the text: "Landmark: The blue box contains the roadway connecting Kissena Boulevard to Parsons Boulevard".
- GIS Layers Panel:** Located on the right side, it includes:
  - GIS Layers:** A tabbed interface with "Administrative Boundaries" selected.
  - Show Additional Data on Map:** A button.
  - Location Search:** A search input field.
  - Identified Result (2):** A list of results:
    - Parking Signs:** Sign: NO PARKING (SANITATION BROOM SYMBOL) THURSDAY 7AM-7:30AM
    - Parking Signs:** Sign: 6 HOUR PARKING 9AM-10PM MON THRU FRI (SINGLE ARROW)



# Exhibit 9

Help



#2

**Identified Result**  
**Parking Signs**  
Sign: **NO PARKING (SANITATION BROOM SYMBOL) 10:30AM TO NOON FRI**

**GIS Layers**

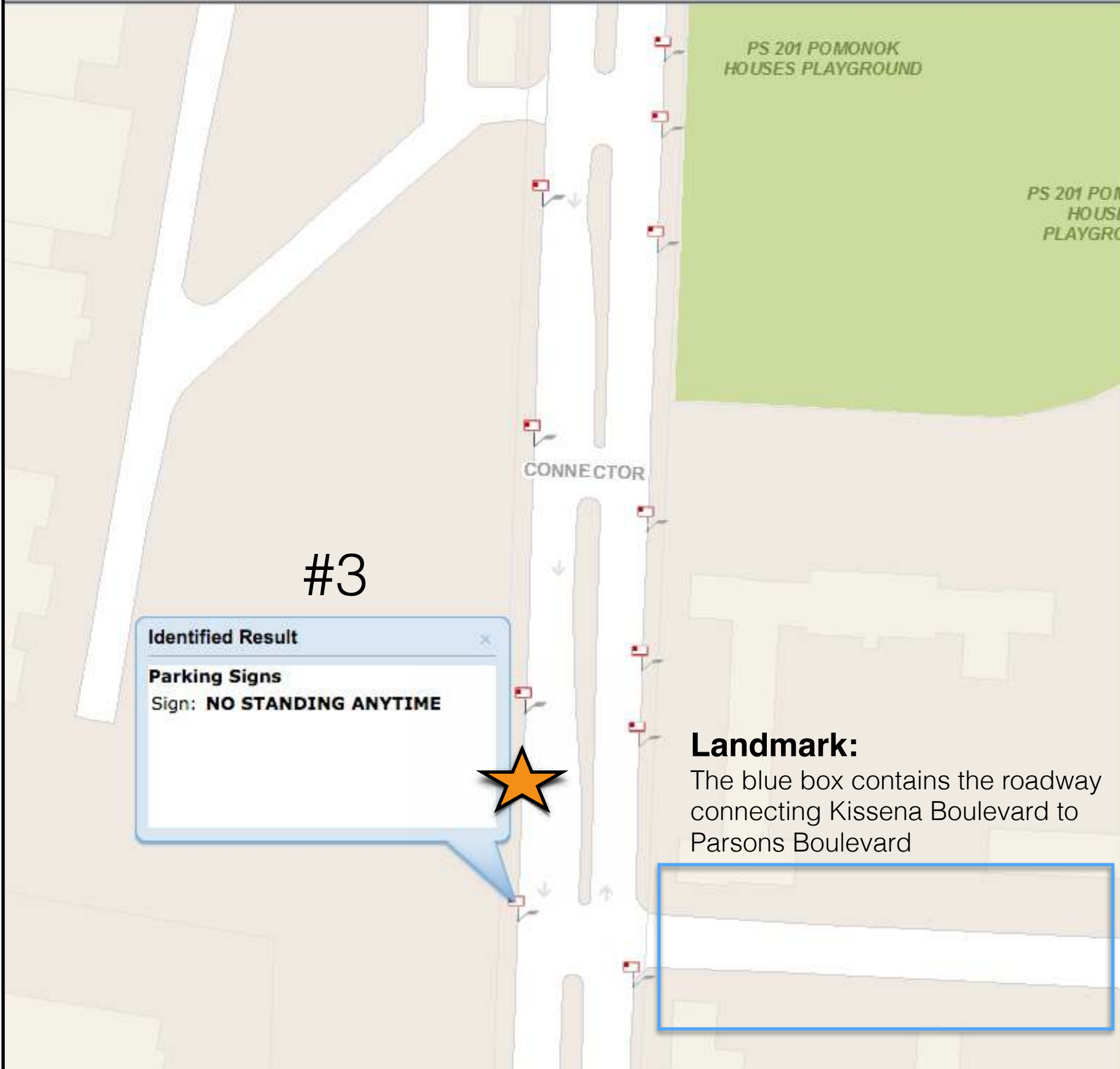
- Administrative Boundaries
- Show Additional Data on Map
- Location Search

**Identified Result (1)**

**Parking Signs**  
Sign: **NO PARKING (SANITATION BROOM SYMBOL) 10:30AM TO NOON FRI**

**Landmark:**  
The blue box contains the roadway connecting Kissena Boulevard to Parsons Boulevard

# Exhibit 10



#3

Identified Result  
Parking Signs  
Sign: **NO STANDING ANYTIME**

**Landmark:**  
The blue box contains the roadway connecting Kissena Boulevard to Parsons Boulevard

GIS Layers

- Administrative Boundaries
- Show Additional Data on Map
- Location Search

Identified Result (1)

**Parking Signs**  
Sign: **NO STANDING ANYTIME**